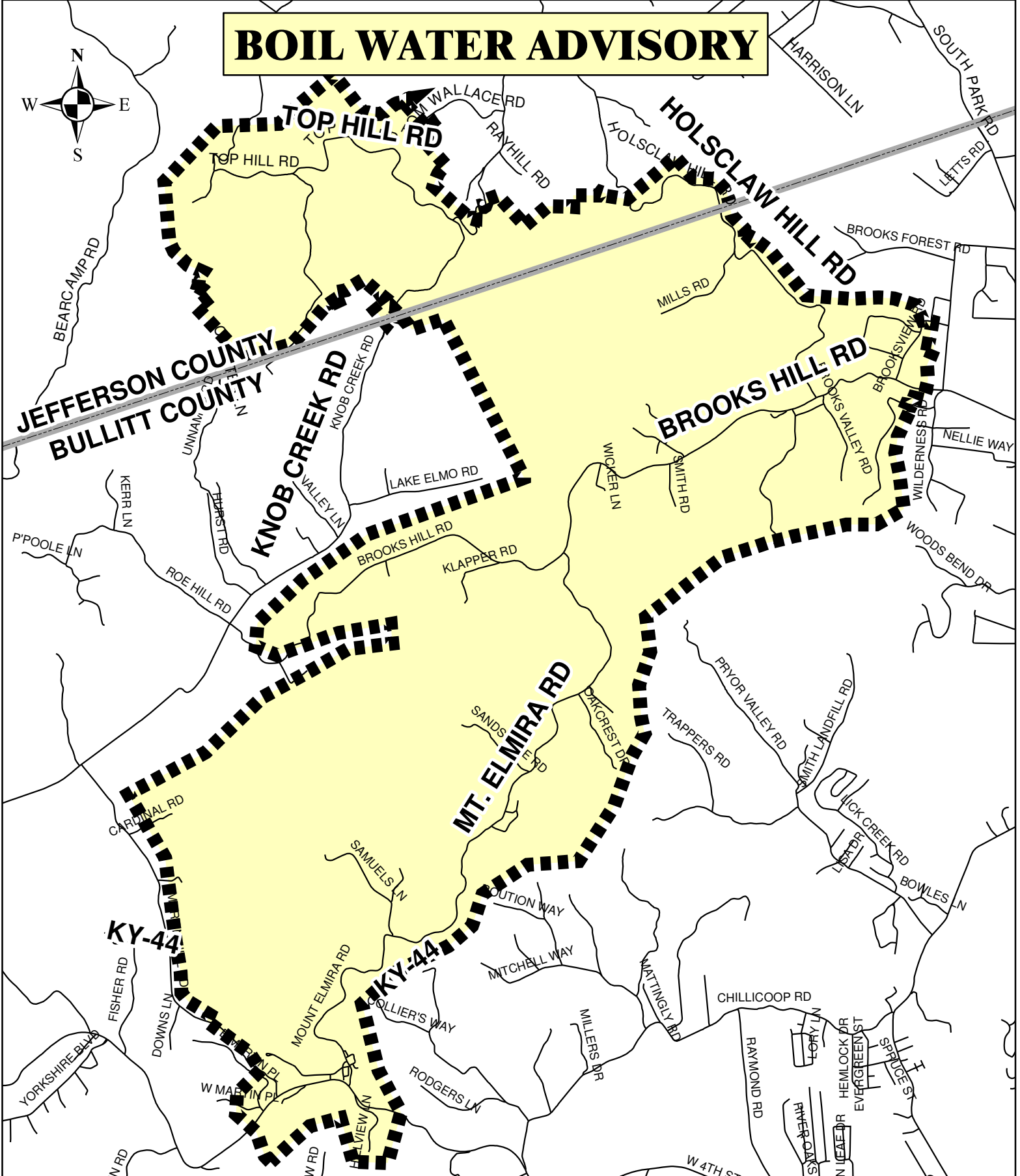
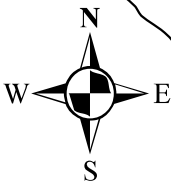
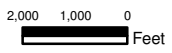


BOIL WATER ADVISORY



DATE: 7/2/10



Copyright (c) 2010, LOUISVILLE WATER COMPANY (LWC)
 All rights reserved.
 No part of this map may be reproduced or transmitted
 in any form or by any means, electronic or mechanical,
 including photocopying and recording, or by any
 information storage or retrieval system, except as
 expressly permitted in writing by the LWC.



Copyright (c) 2010, LOUISVILLE AND JEFFERSON
 COUNTY METROPOLITAN SEWER DISTRICT (MSD),
 LOUISVILLE WATER COMPANY (LWC),
 LOUISVILLE METRO GOVERNMENT, and
 JEFFERSON COUNTY PROPERTY VALUATION
 ADMINISTRATOR (PVA).
 All Rights Reserved.
 Louisville/Jefferson County Information
 Consortium (LOJIC), a Jefferson County,
 Kentucky, based cooperative project of:
 Louisville/Jefferson Metro Government
 Louisville Water Company
 Metropolitan Sewer District
 Property Valuation Administrator
 No part of this map may be reproduced or transmitted
 in any form or by any means, electronic or mechanical,
 including photocopying and recording, or by any
 information storage or retrieval system, except as
 expressly permitted in writing by MSD.

